
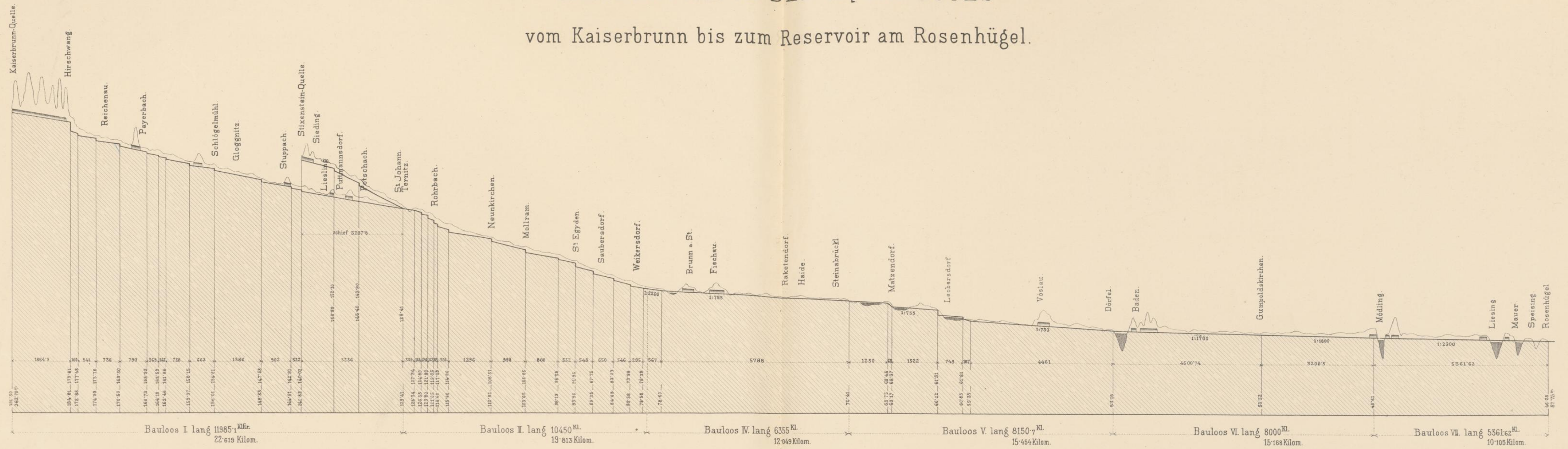
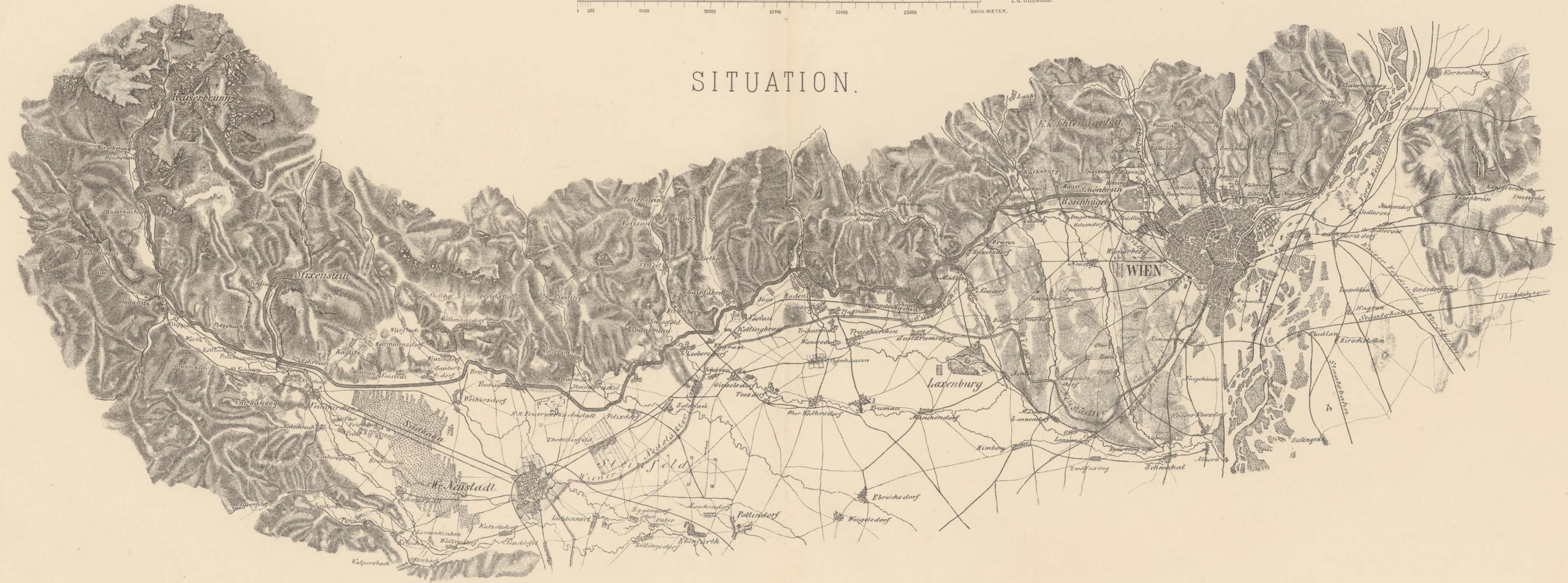



LÄNGENPROFIL DES AQUADUCTES vom Kaiserbrunn bis zum Reservoir am Rosenhügel.



Die Höhenoten sind in W^z Klafter und beziehen sich auf den Nullpunkt des
Donau-Ganales am Pegel der Ferdinands-Brücke.

SITUATION.







Zusatz 1888 für die Hauptcommunicationen berichtigt.

Maßstab, 1 Wiener Zoll 600 Wiener Klafter
 0 100 200 300 400 500 600
 0 1 2 3 4 5 6 7 8 9 10
 Meter Kilometer

Herausgegeben vom k.k. milit. geographischen Institute in Wien.

THE UNIVERSITY OF CHICAGO


LIBRARY OF THE UNIVERSITY OF CHICAGO

TRIANGULIRUNG
des Stollens von Kaiserbrunn bis Hirschwang.




Winkel des W.P. 1. - 146° 0' 0"
 des W.P. 2. - 117° 28' 0"
 des W.P. 3. - 126° 18' 0"
 des W.P. 4. - 145° 33' 39"
 des W.P. 5. - 153° 22' 0"


NB. Die Aufnahme der eingezeichneten Schichtenlinien erfolgte in Abständen von 2 zu 2 Klaftern Höhe - 3 7/8"



Zeichen-Erklärung.


- Häuser.
- ▤ Baracken.
- Haupt-Stollen.
- Förder-Stollen.
- Material-Plätze.



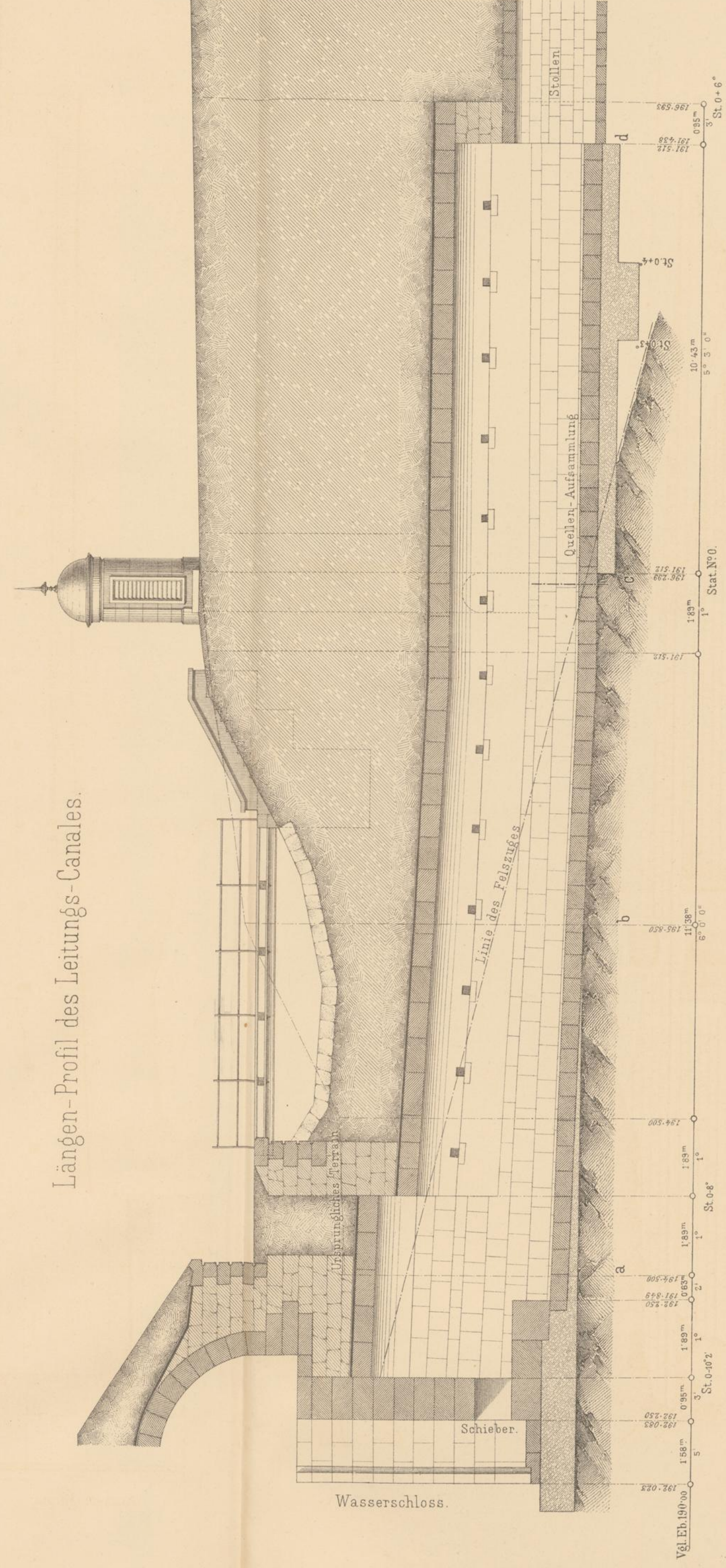


WASSERSCHLOSS KAISERBRUNN.

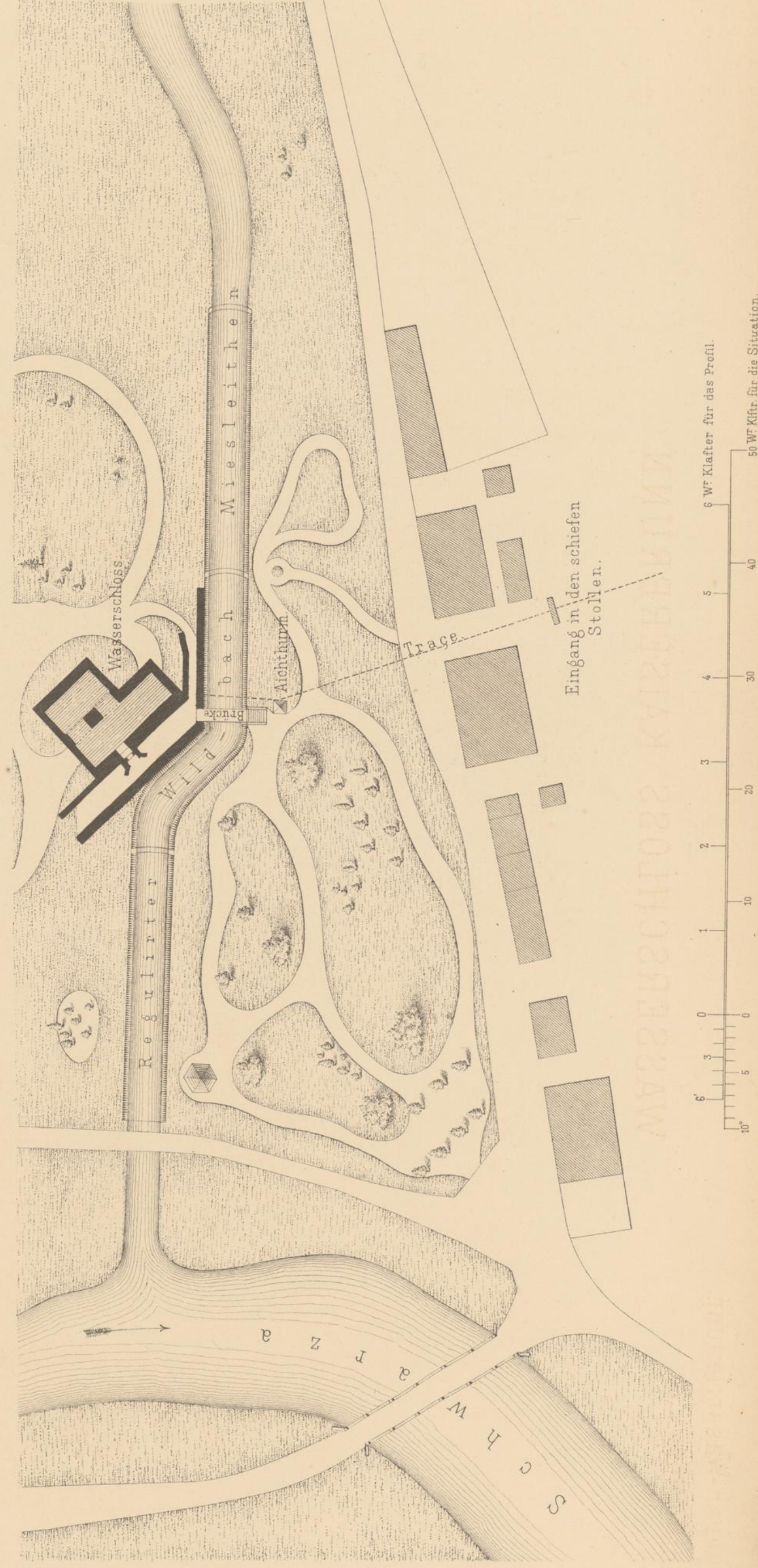
Ansicht.





Längen-Profil des Leitungs-Canales.



Situation.

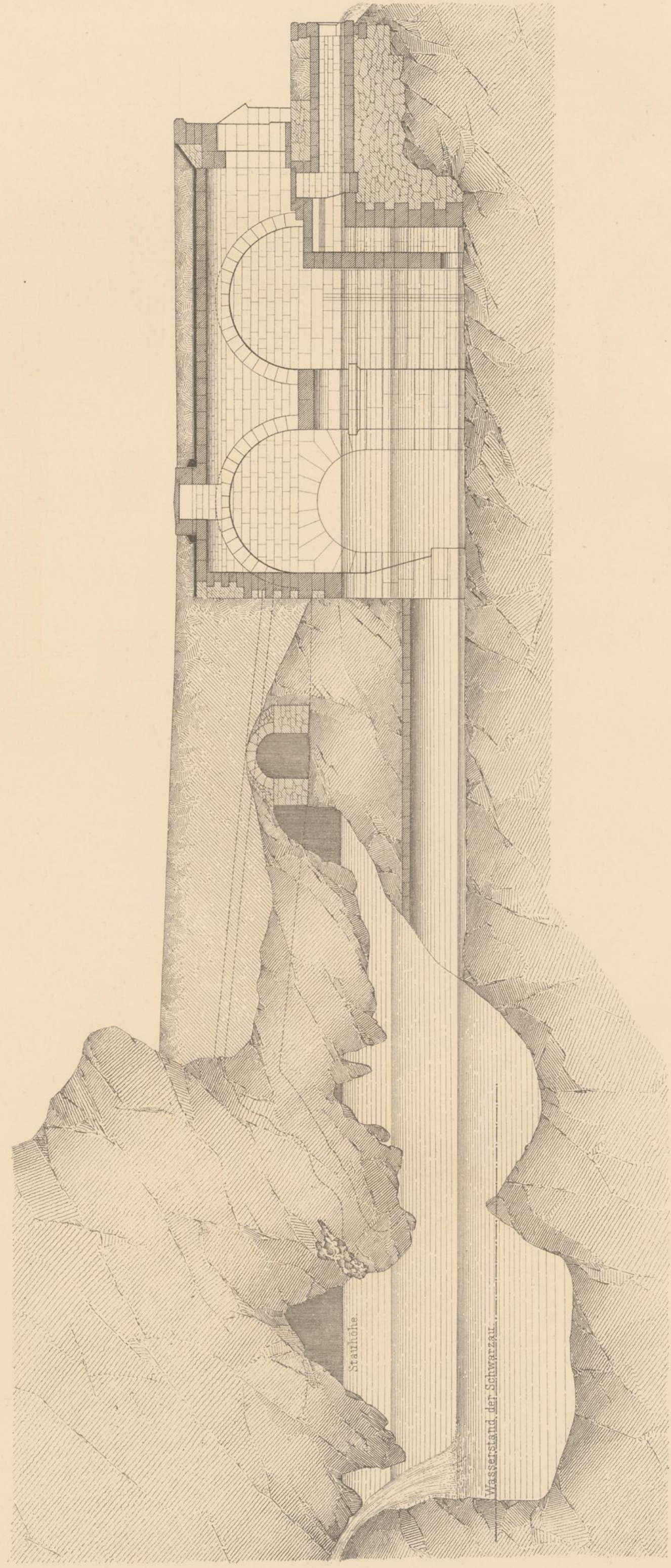




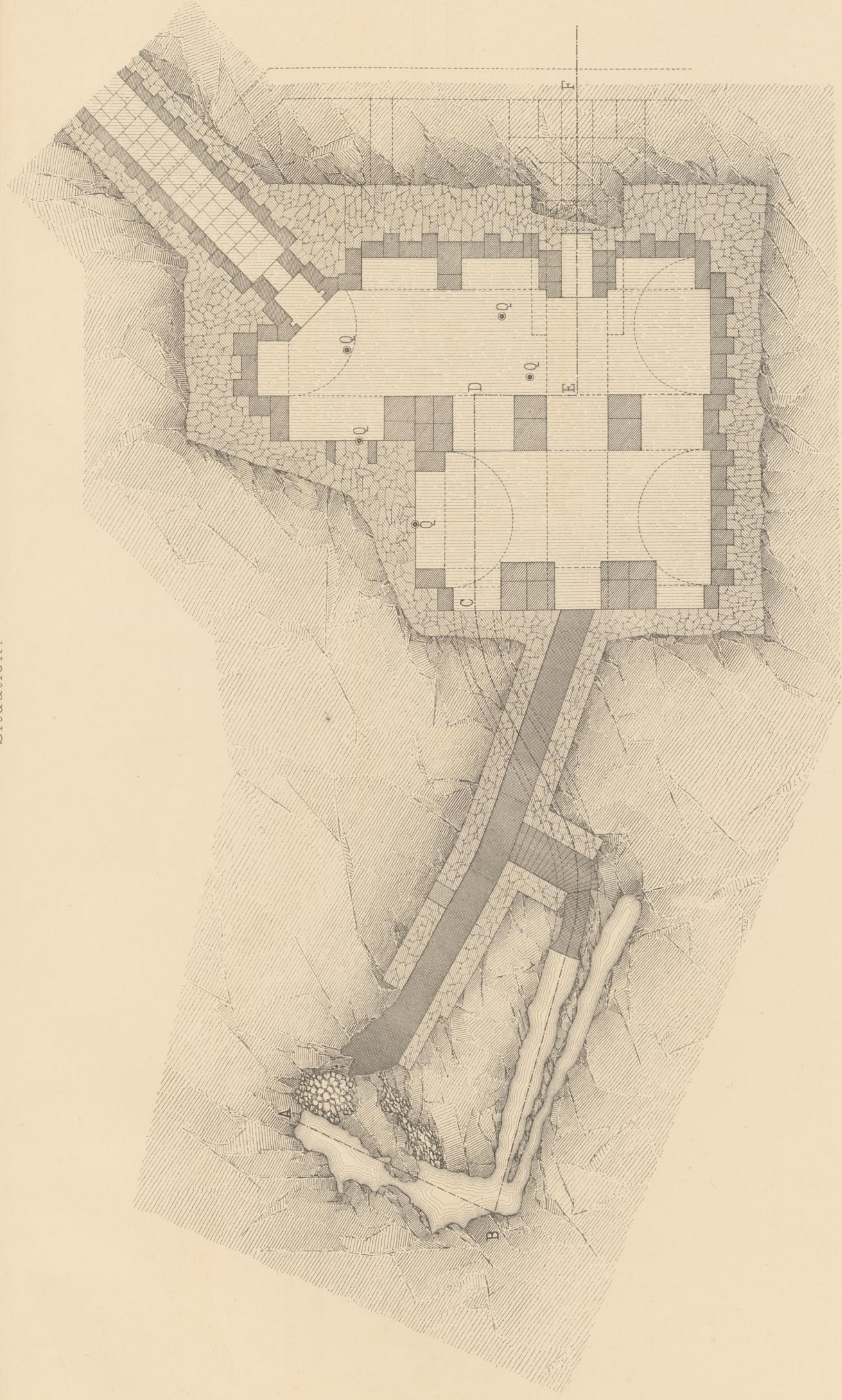



WASSERSCHLOSS KAISERBRUNN.


Schnitt A B C D E F.



Situation.



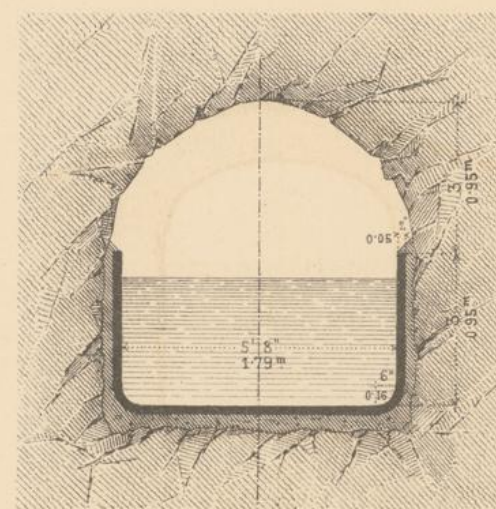





NORMAL - PROFILE.

Stollen - Profile.

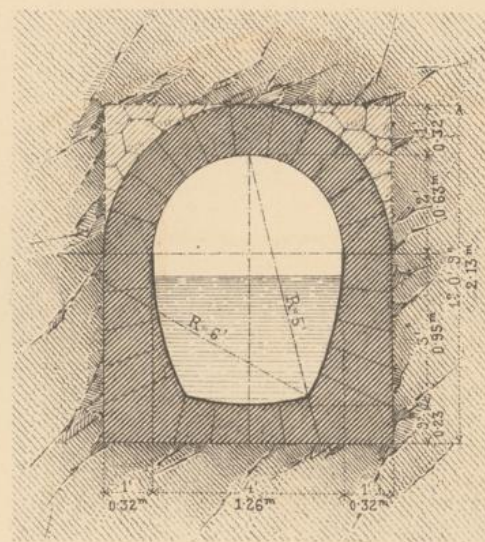
Allgemeine Anwendung
im compacten Fels.



Allgemeine Anwendung
im gespaltenen Fels.





Strecke Kaiserbrunn - Ternitz.

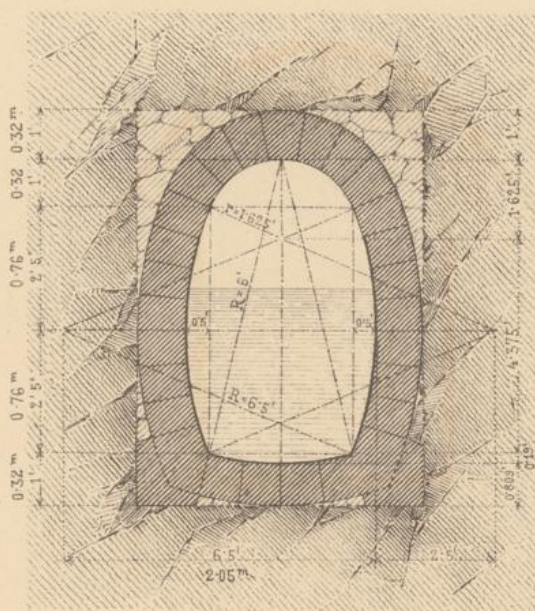


Gefälle 1:310.

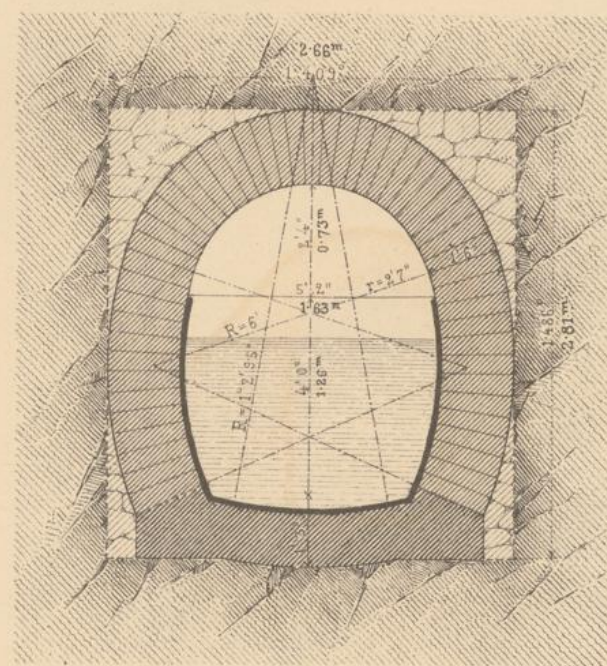

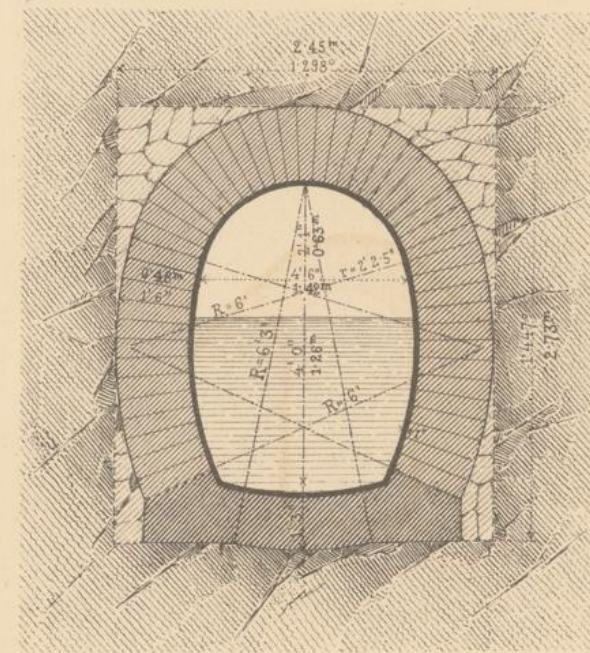
Jm Höllenthal - Stollen.
Gefälle 1:310.



Strecke Weikersdorf am Steinfeld
bis Weikersdorf bei Baden.



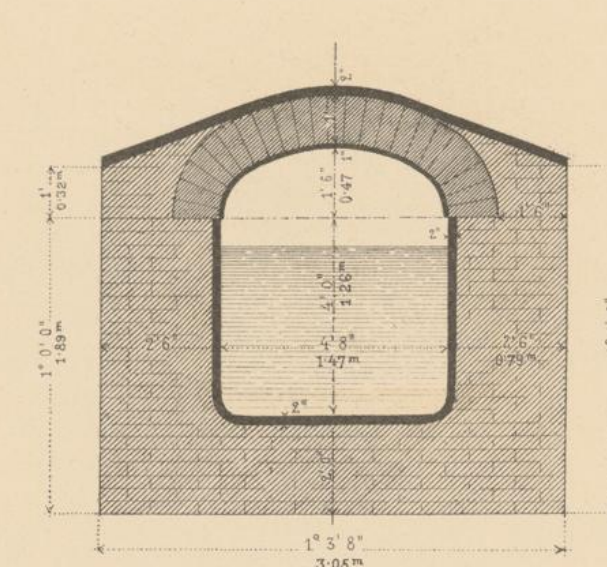
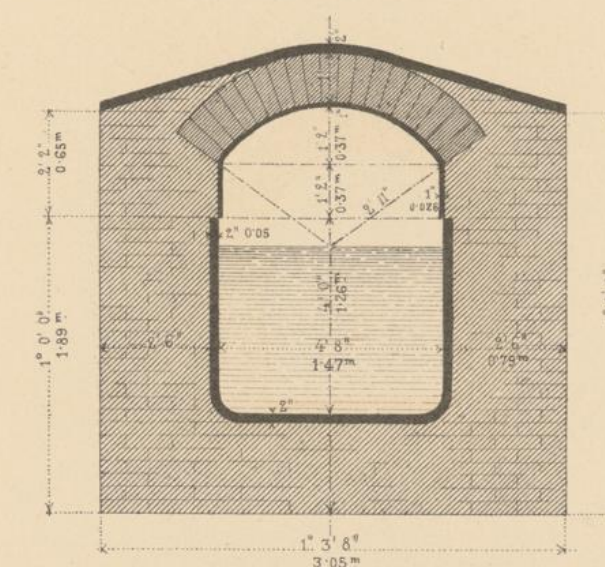
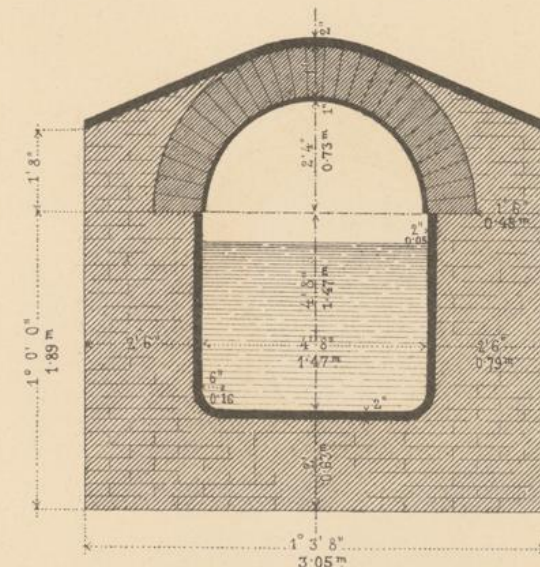
Strecke Baden - Rosenhügel.



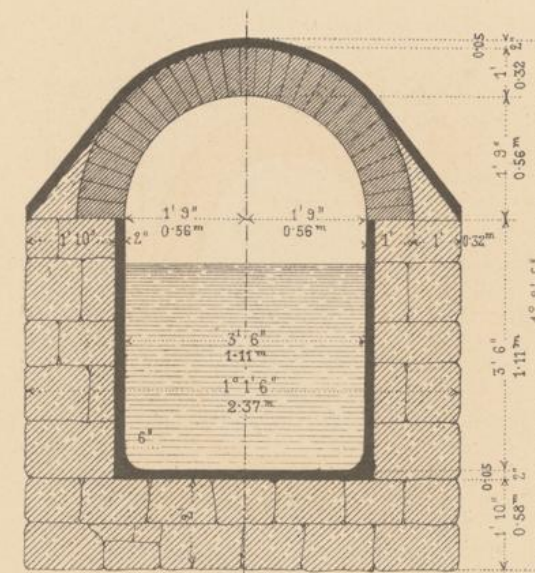
Canal - Profile.

Strecke Mödling - Rosenhügel.

Gefälle 1:2300.

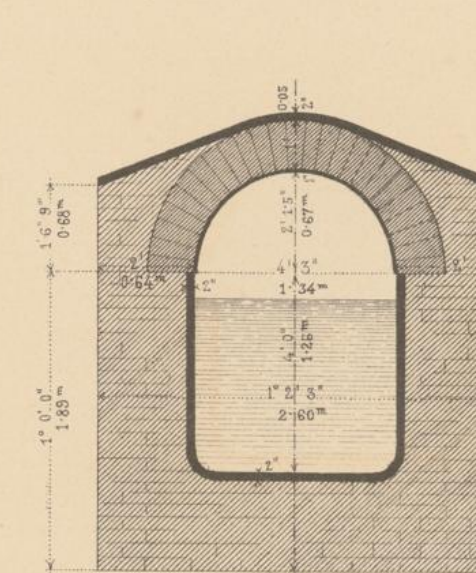


Strecke Weikersdorf am Steinfeld
bis Weikersdorf bei Baden.
Jm Gefälle 1:755



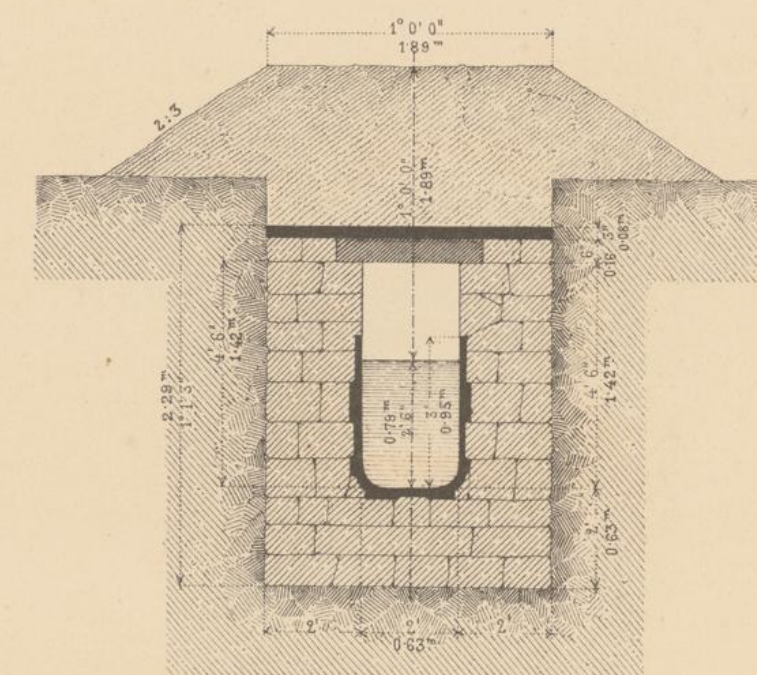
Strecke Gumpoldskirchen - Mödling.

Gefälle 1:1800.



Auf der Stixensteiner-Linie.

Jm Gefälle 1:310 1:250, 1:200, 1:100.



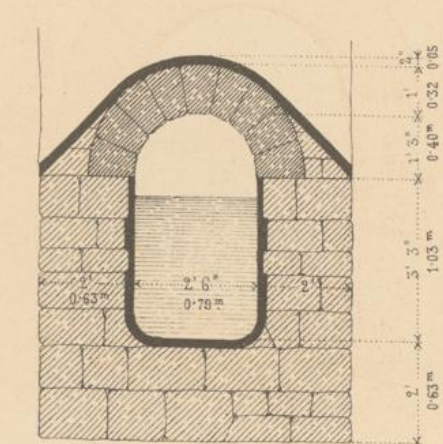
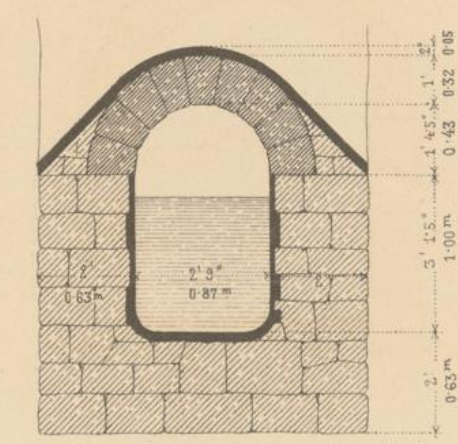
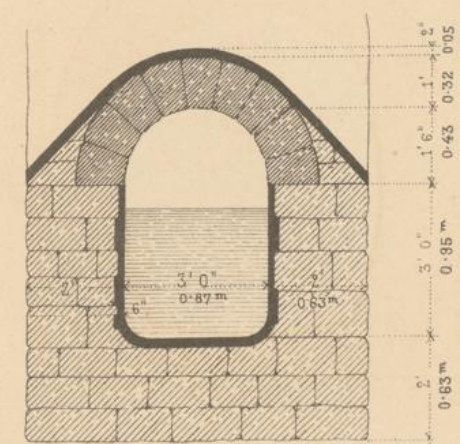
Strecke Hirschwang bis Weikersdorf am Steinfeld.


Jm Gefälle


1:310.

1:250.

1:200.






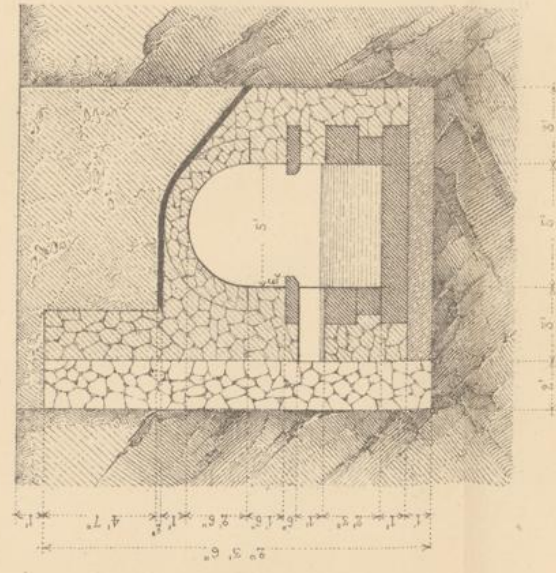


WASSERSCHLOSS STIXENSTEIN.

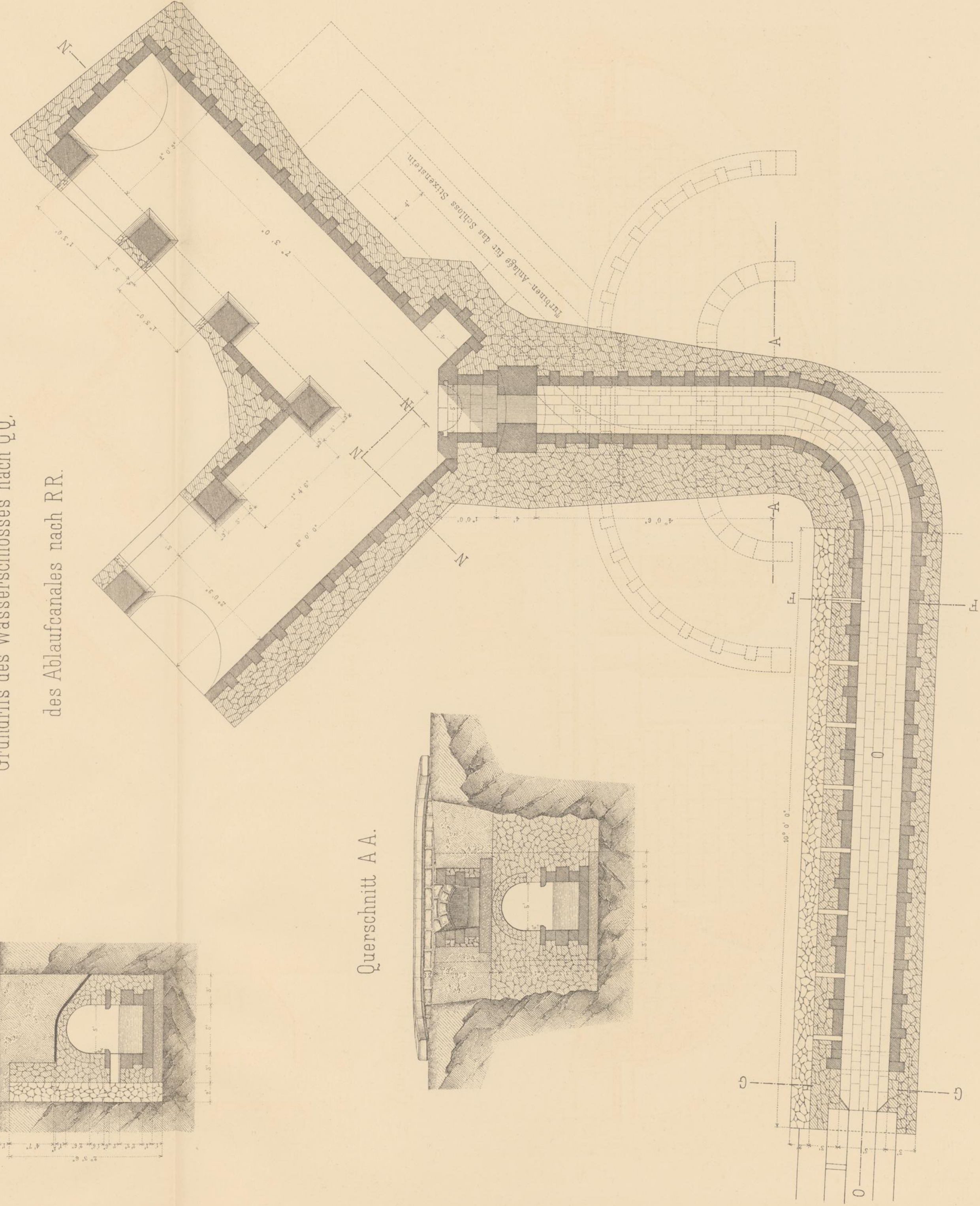
Stirn-Ansicht.




Querschnitt FF.




Grundriss des Wasserschlosses nach QQ,
des Ablaufcanales nach RR.





Für die Stirn-Ansicht.



Für den Grundriss und die Querschnitte.

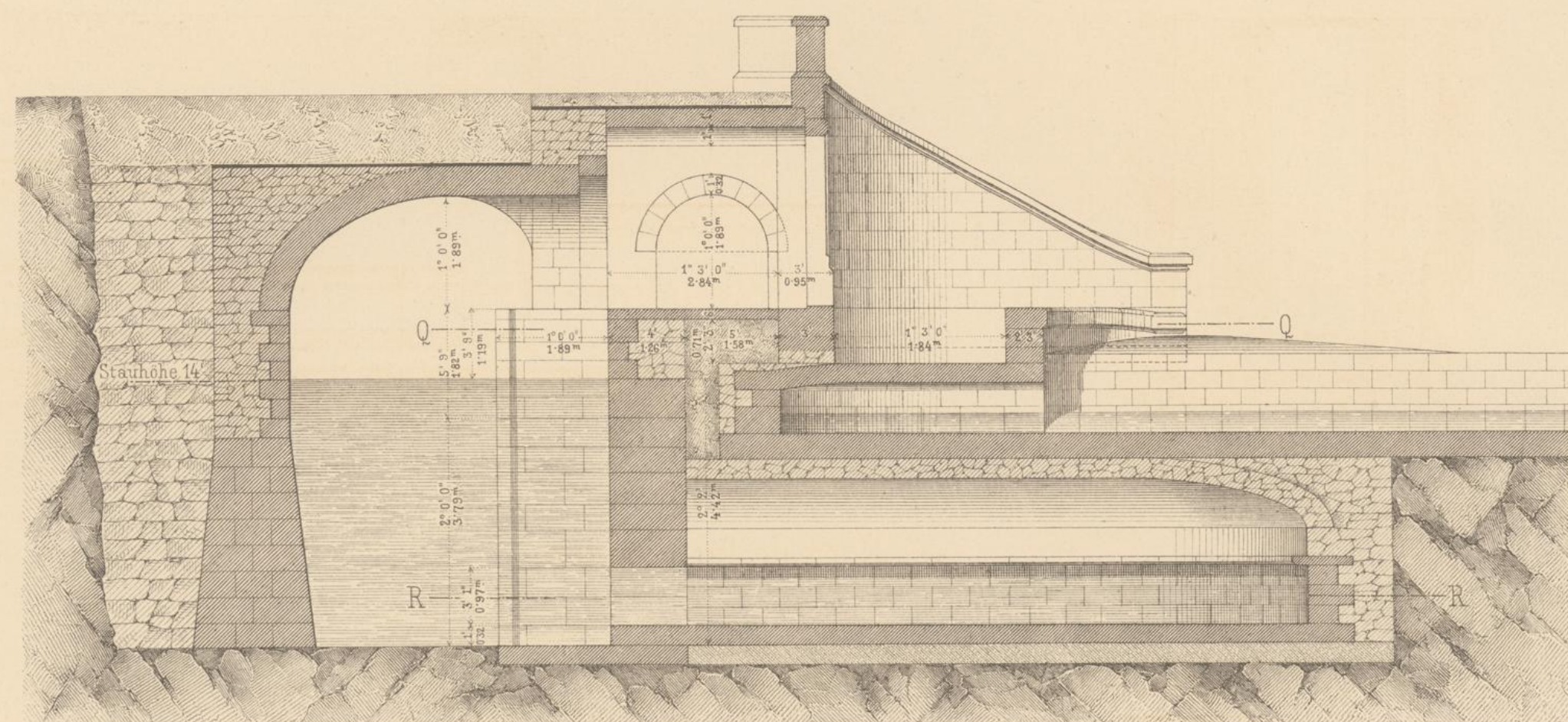







WASSERSCHLOSS STIXENSTEIN.

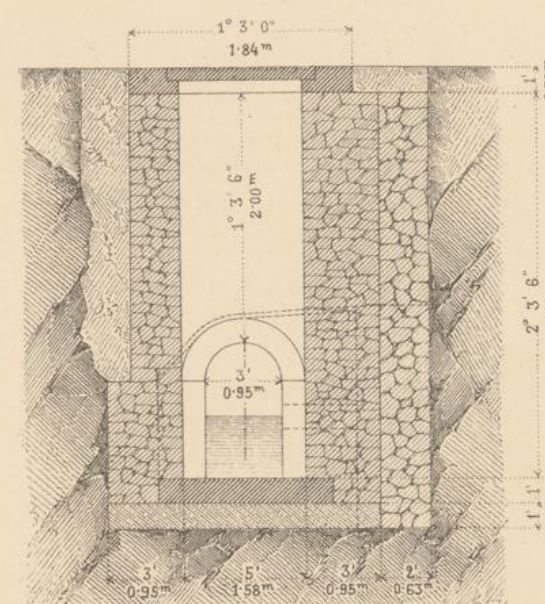
Längenschnitt LL.



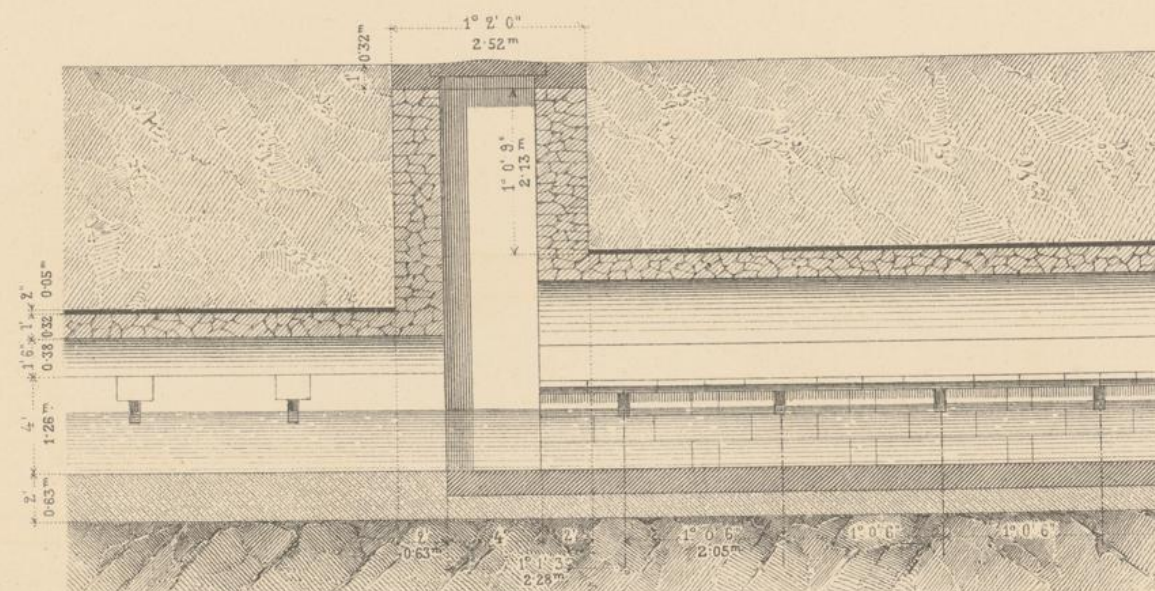
Längenschnitt NN.



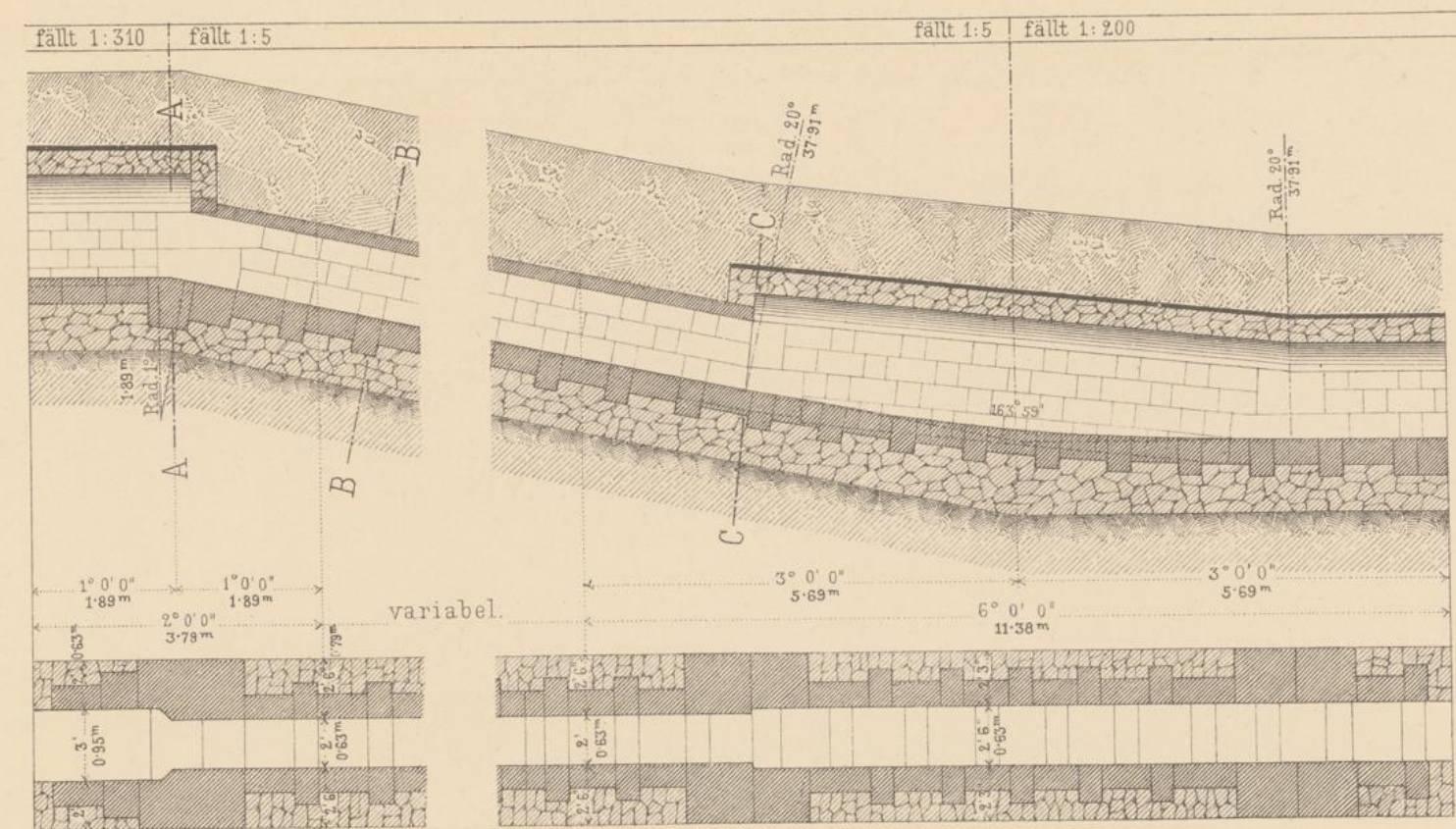
Querschnitt GG.



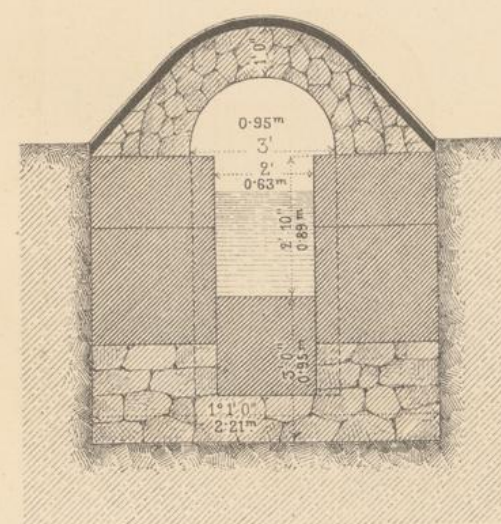
Längenschnitt OO.



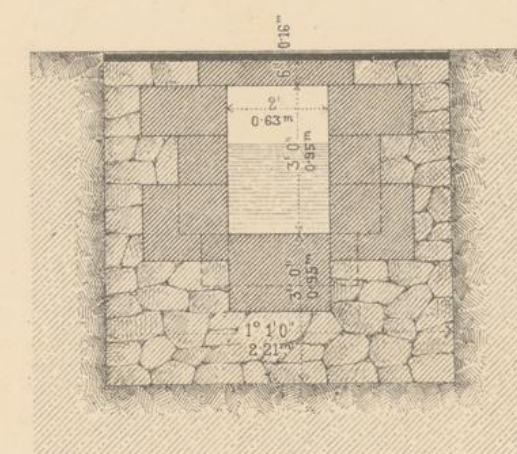
Normale für Abstürze.



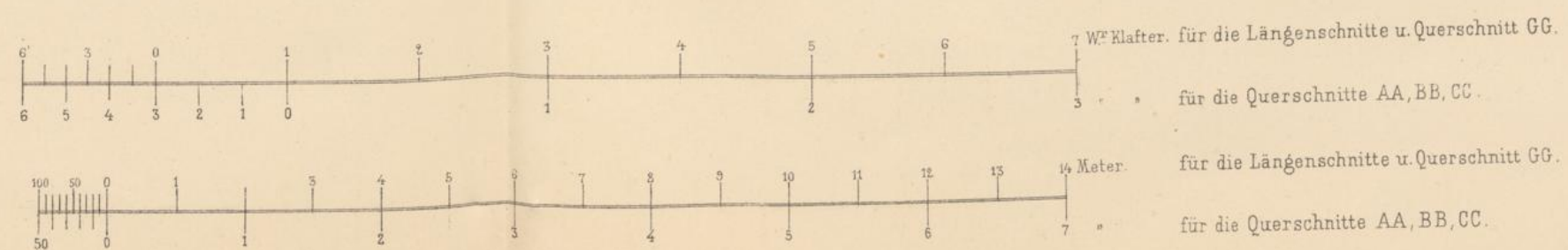

Schnitt AA.



Schnitt BB.



Schnitt CC.





174


The first part of the book is devoted to a general history of the world, from the beginning of time to the present. The author discusses the various civilizations that have flourished on the earth, and the progress of human knowledge and industry. He also touches upon the political and social changes that have shaped the course of history.


The second part of the book is a detailed account of the history of the British Empire, from its early beginnings in the Americas to its expansion across the globe. The author describes the various territories that have been acquired, and the policies that have governed the Empire's growth. He also examines the impact of the Empire on the world, and the challenges it has faced.


The third part of the book is a study of the present state of the world, and the prospects for the future. The author discusses the various international organizations and movements that have emerged, and the role of the United Nations. He also considers the impact of science and technology on society, and the challenges that lie ahead.



Bei Mauer.








AQUADUCT BEI BADEN.

Profil AB.

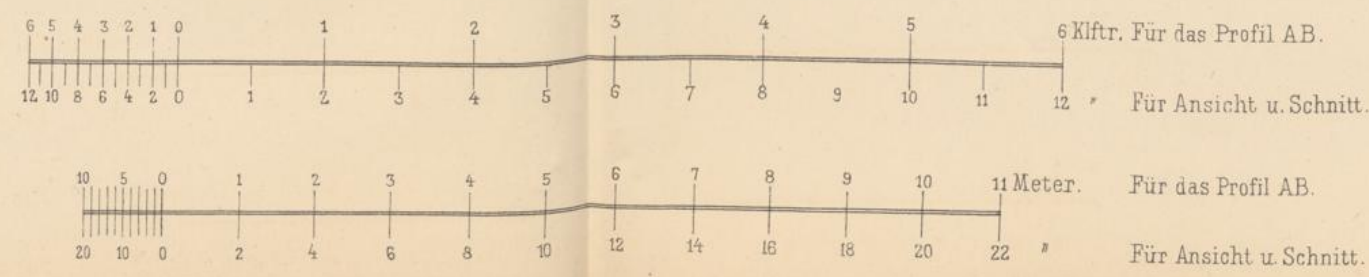




Ansicht.




A

Längenschnitt.






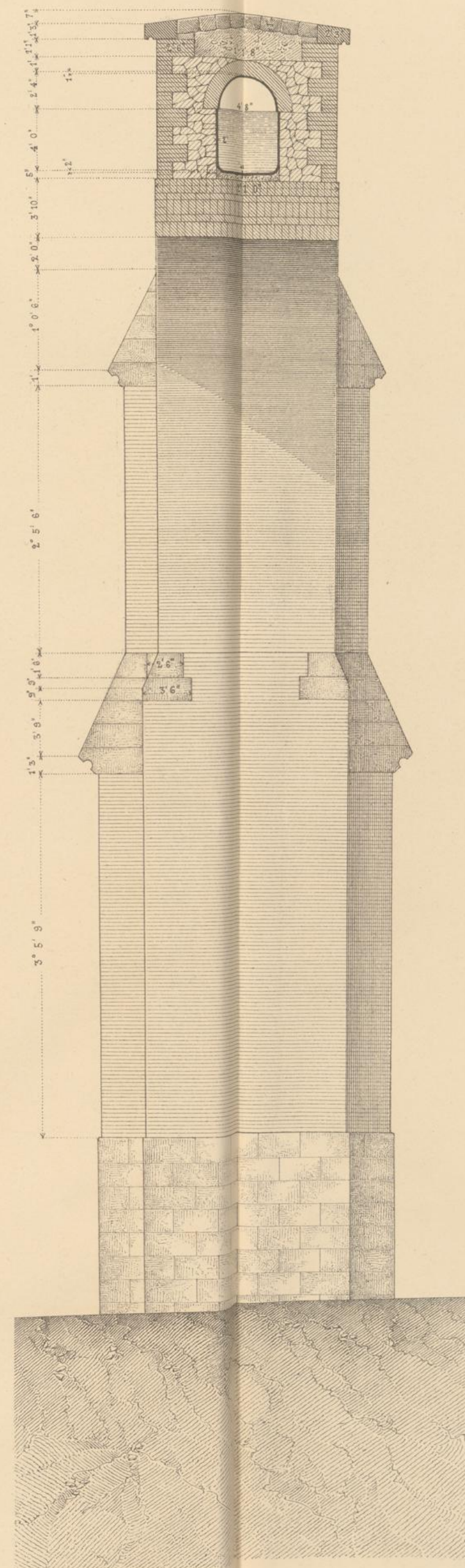


AQUADUCT IN MÖDLING.

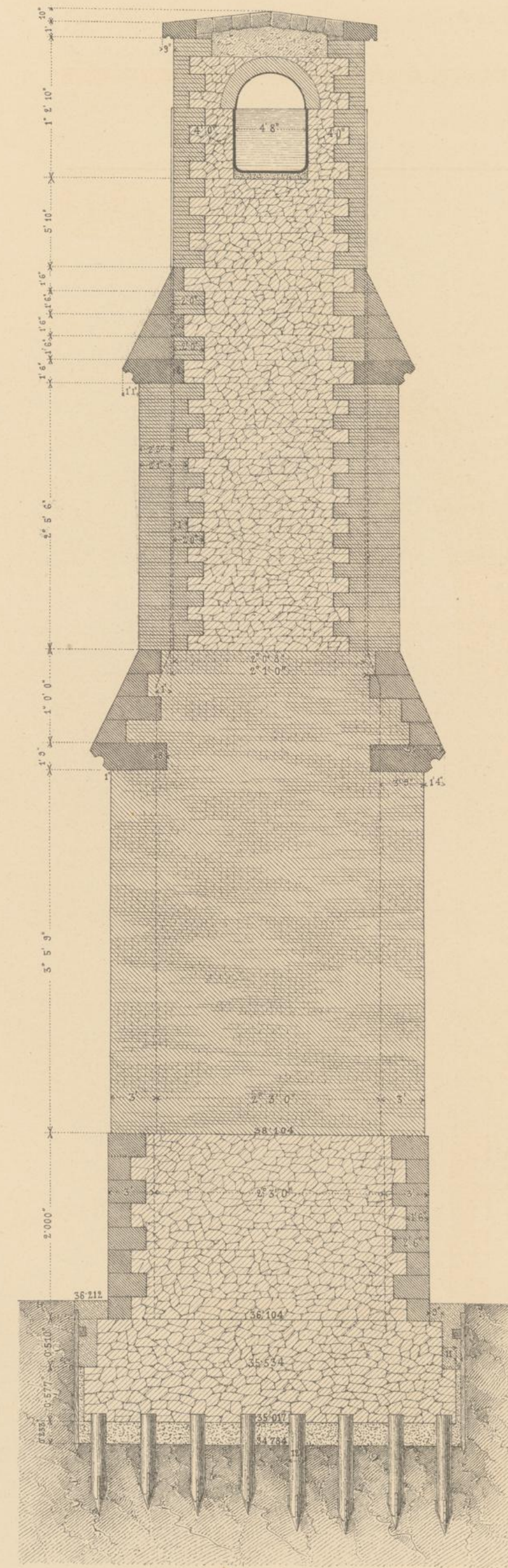
Längenschnitt.



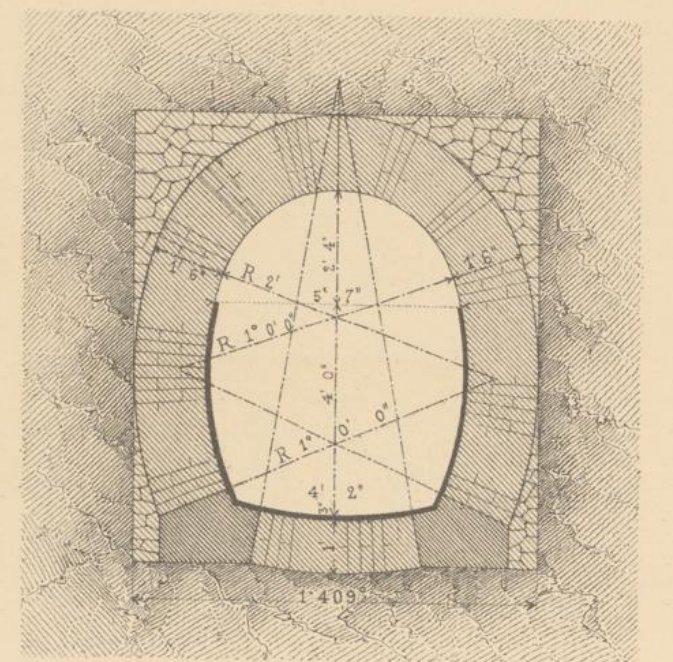
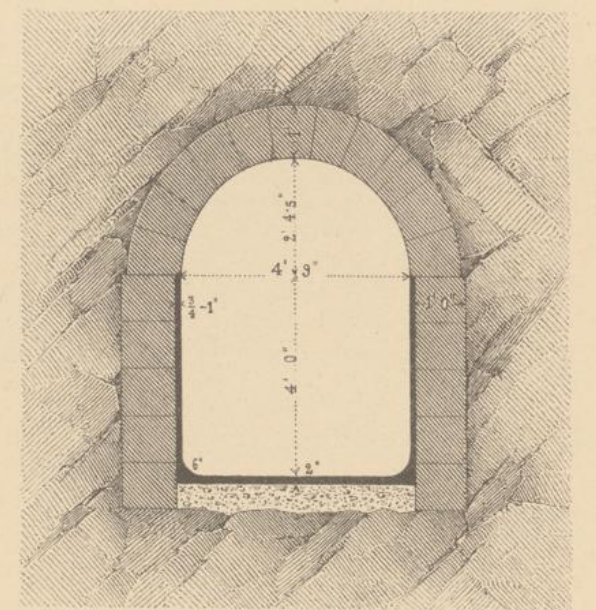
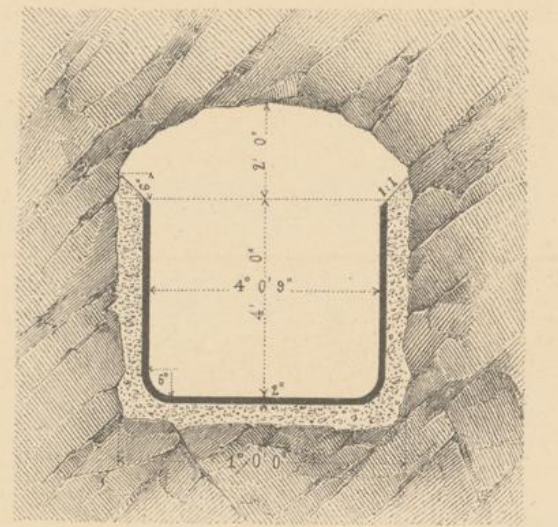
Querschnitt AB.



Querschnitt CD.



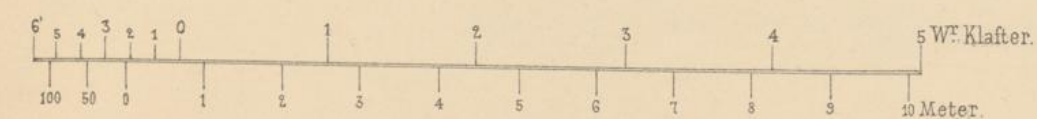
Normal-Profile.





Für die Normal-Profile.



Für die Schnitte.









AICHTHÜRMCHEN

mit Einsteigschacht und Ablasskammer nächst dem Reservoir am Rosenhügel.

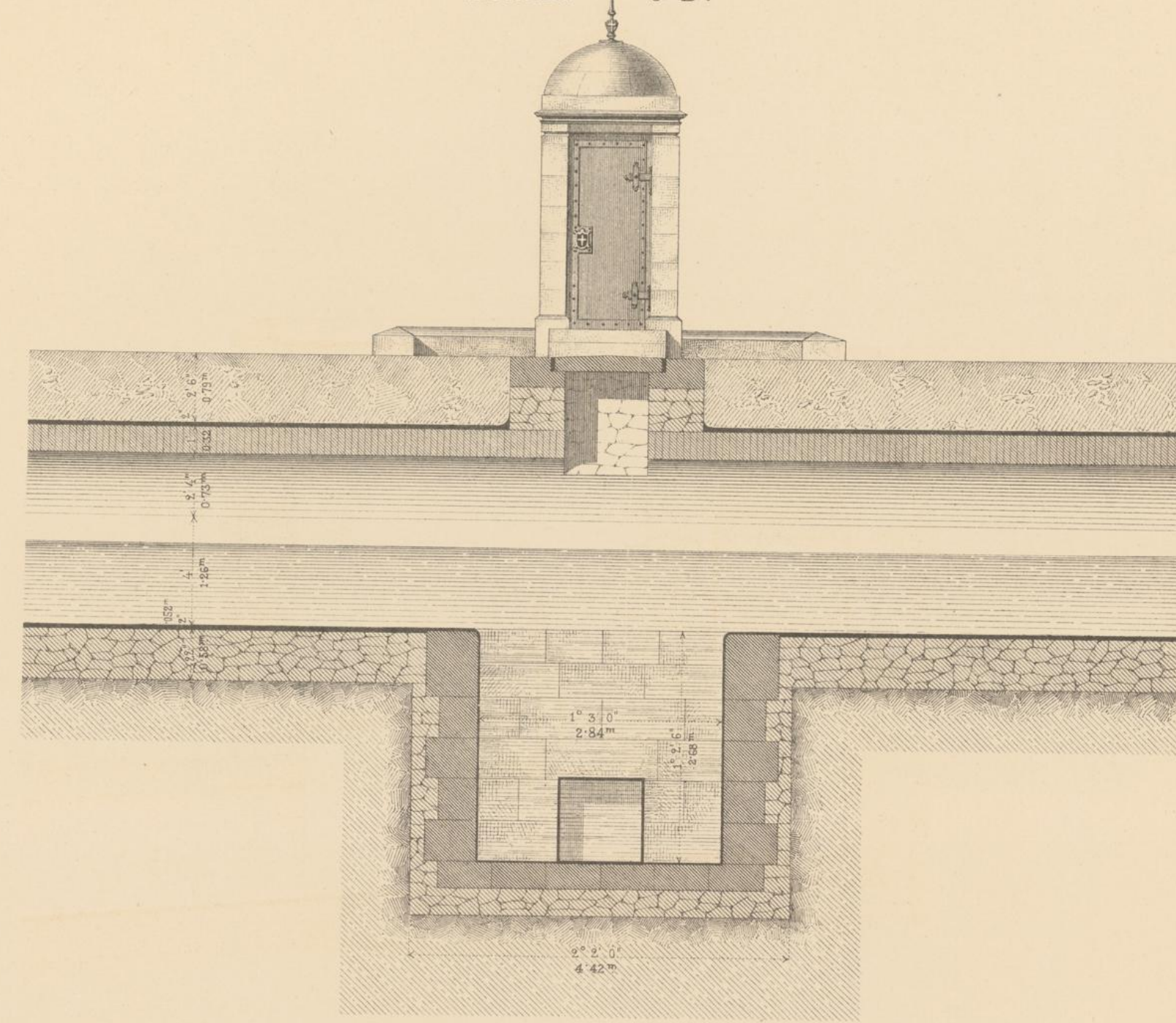
Schnitt A B.



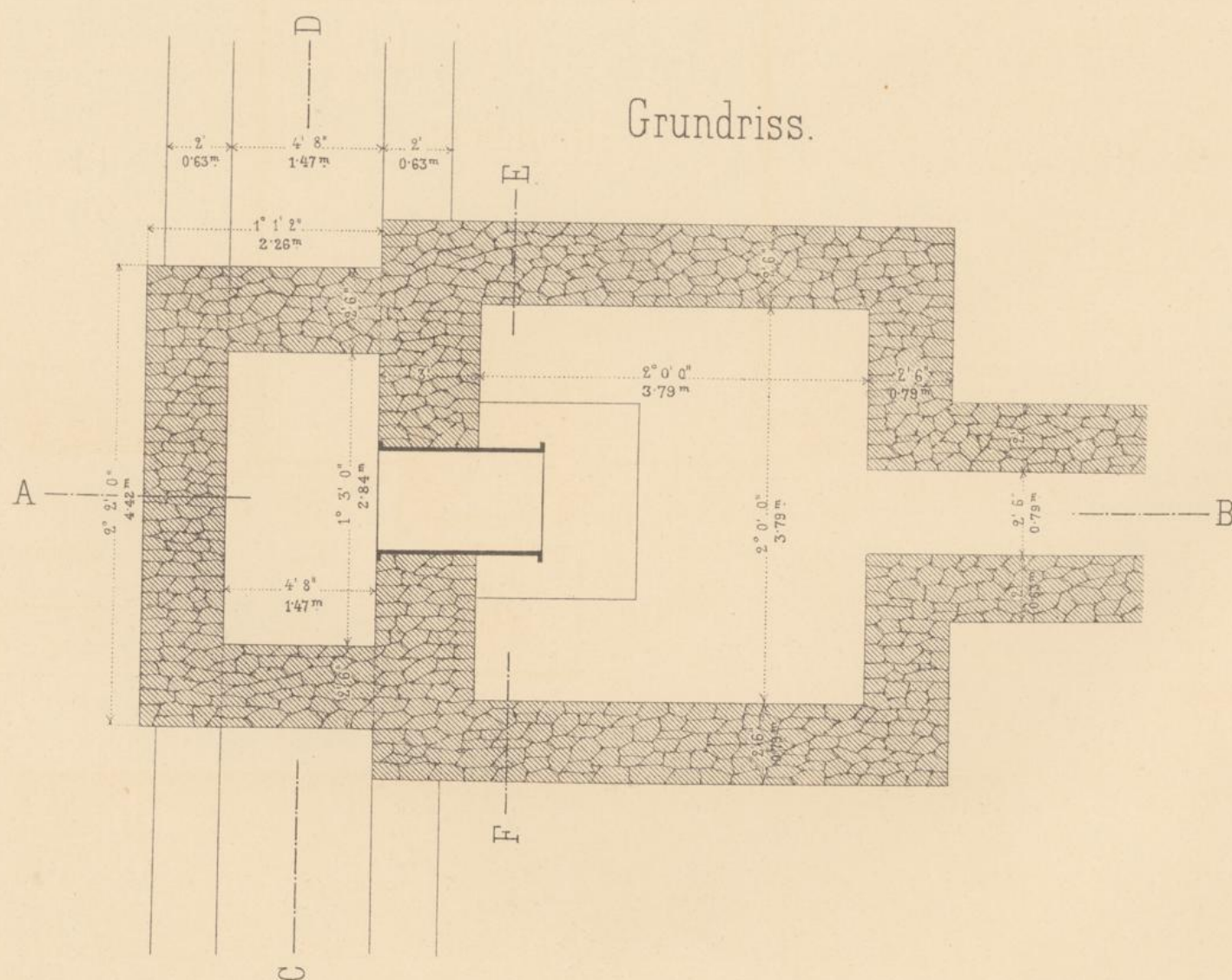
Schnitt E F.



Schnitt C D.

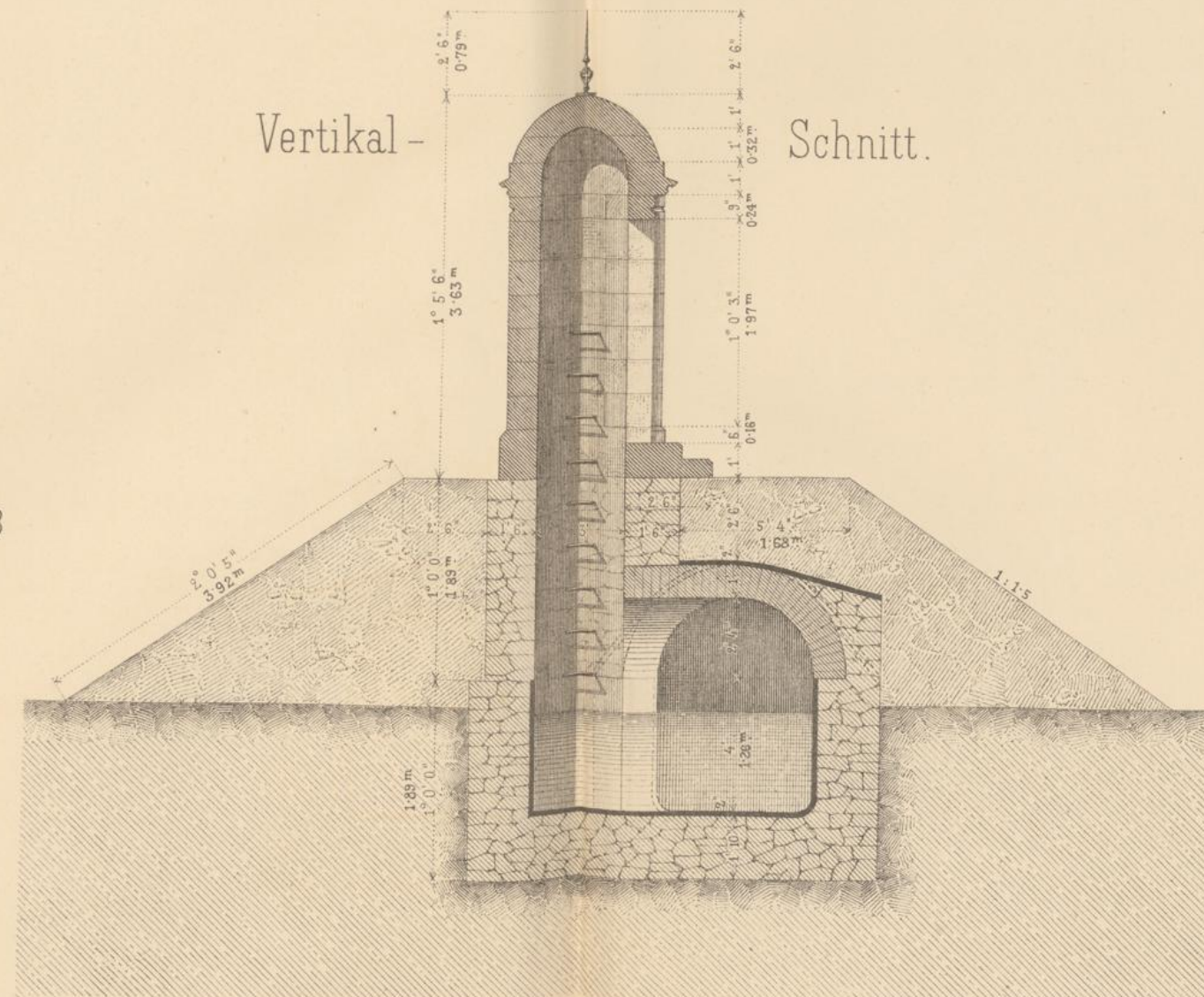


Grundriss.


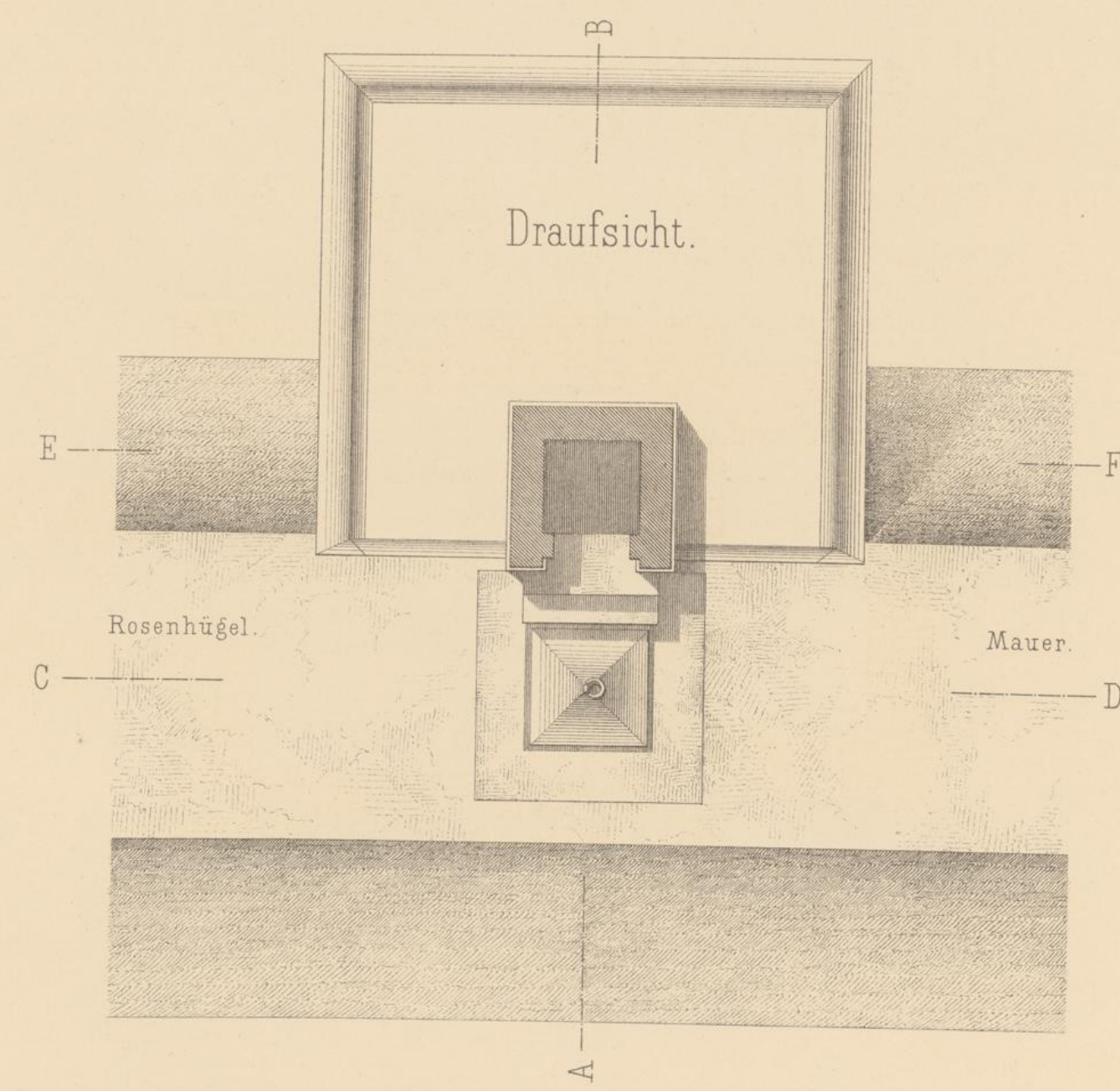



Am currenten Canal.


Vertikal-Schnitt.



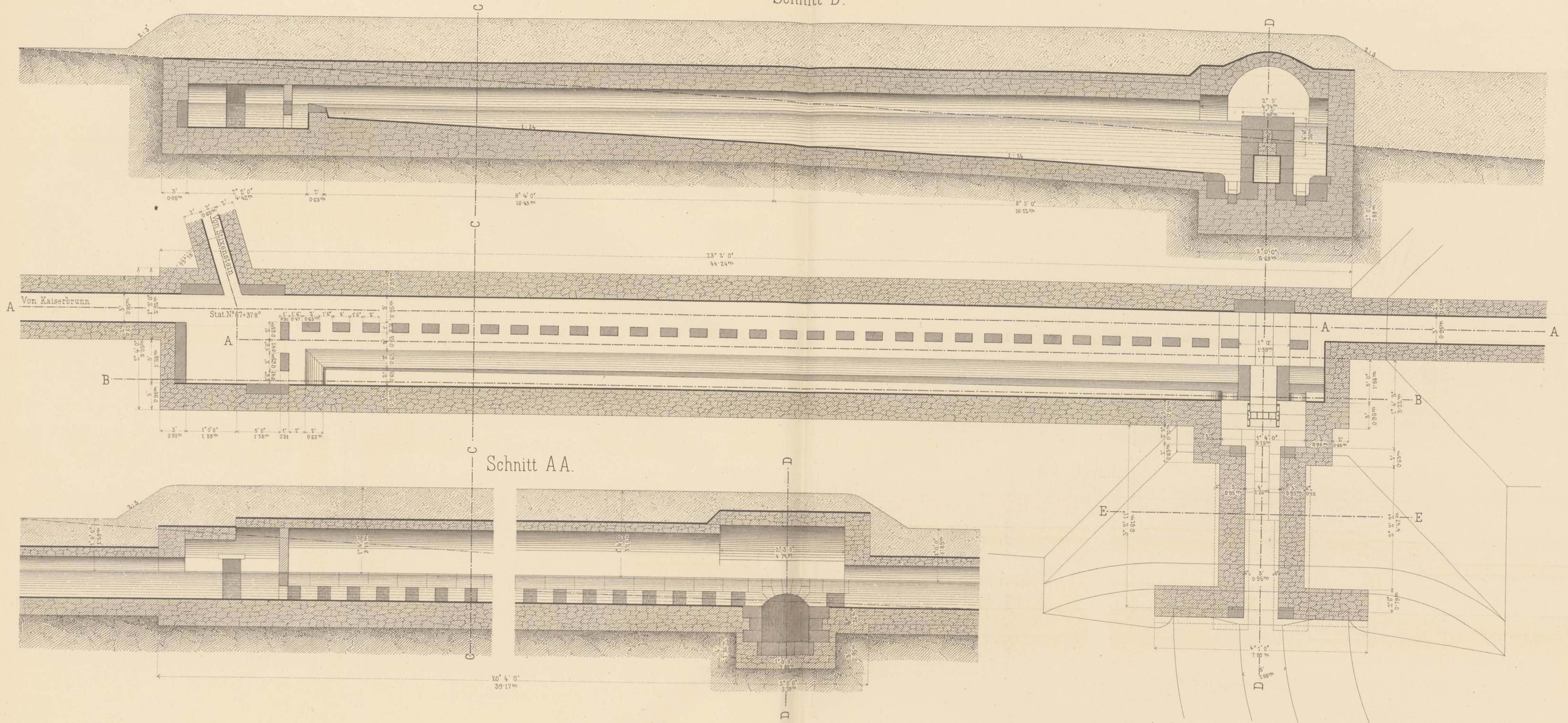
Draufsicht.



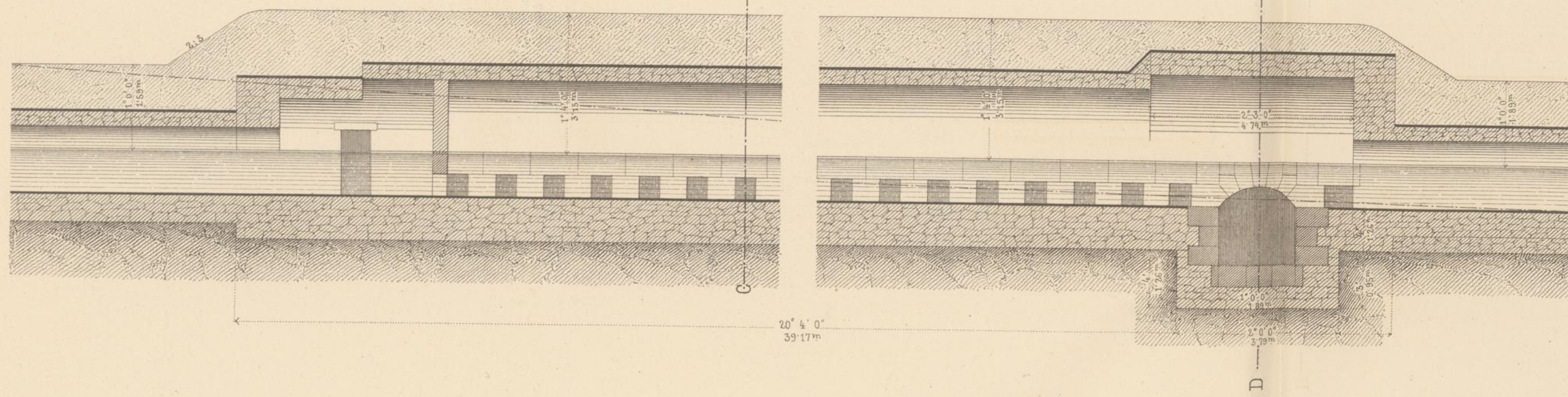




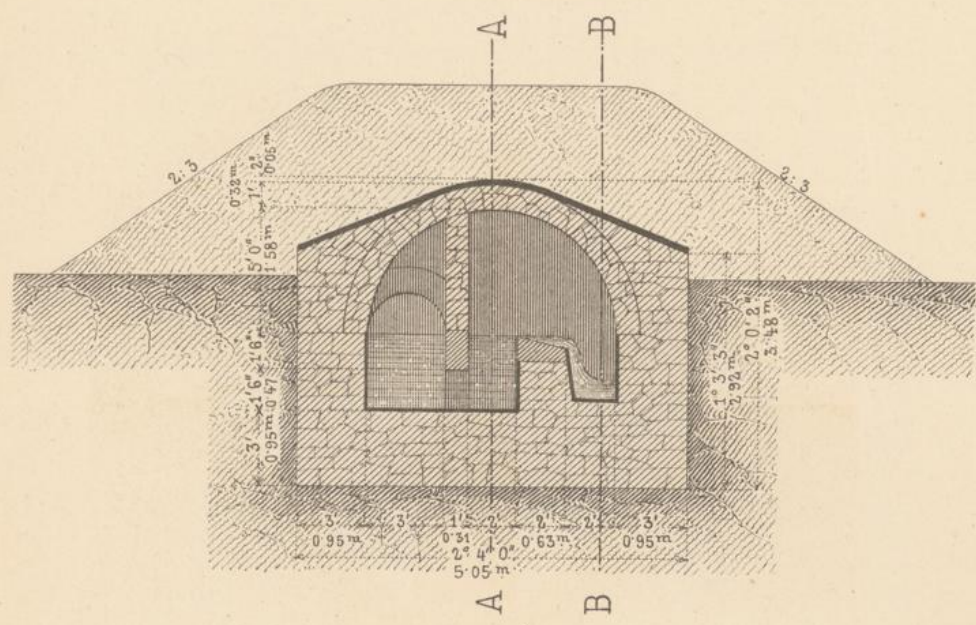
Schnitt B.



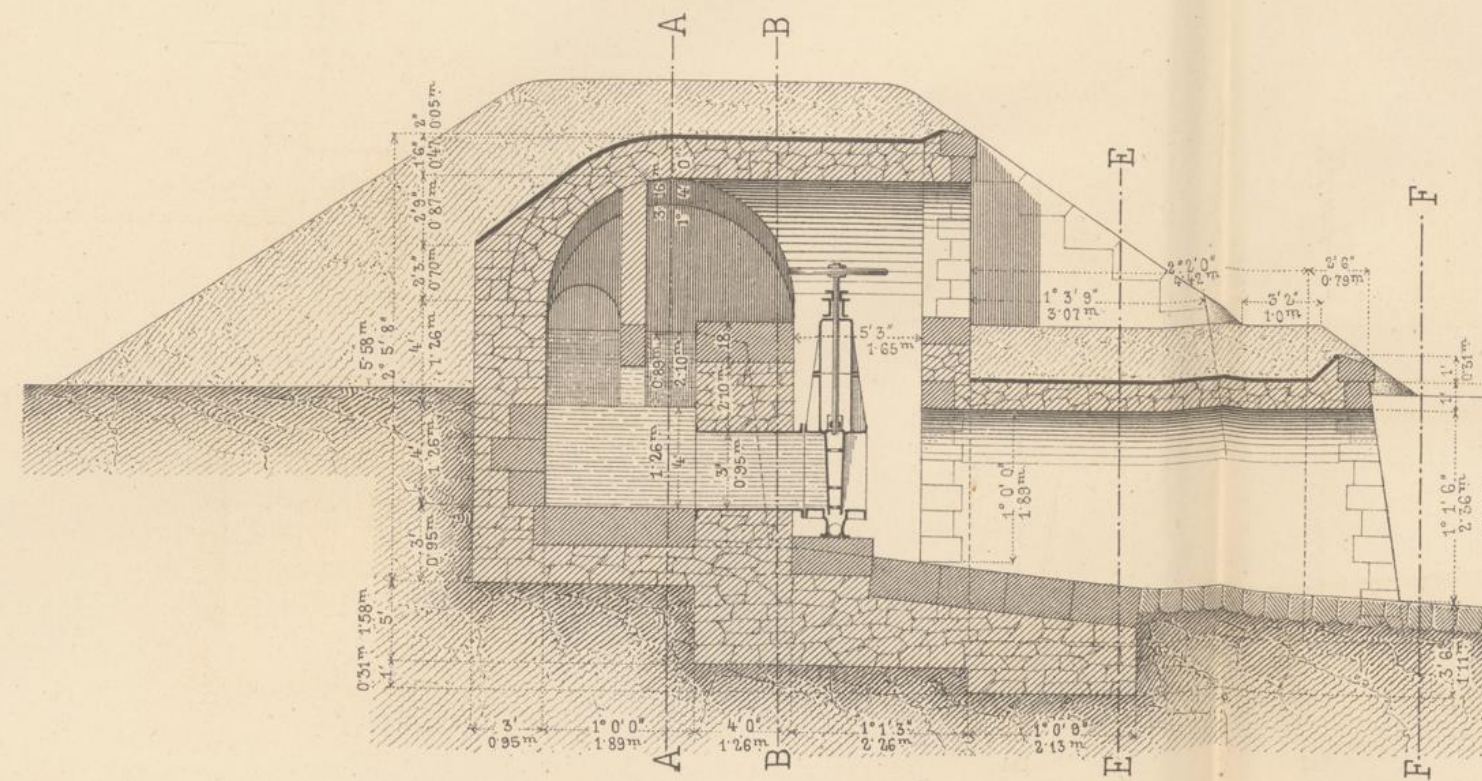
Schnitt AA.



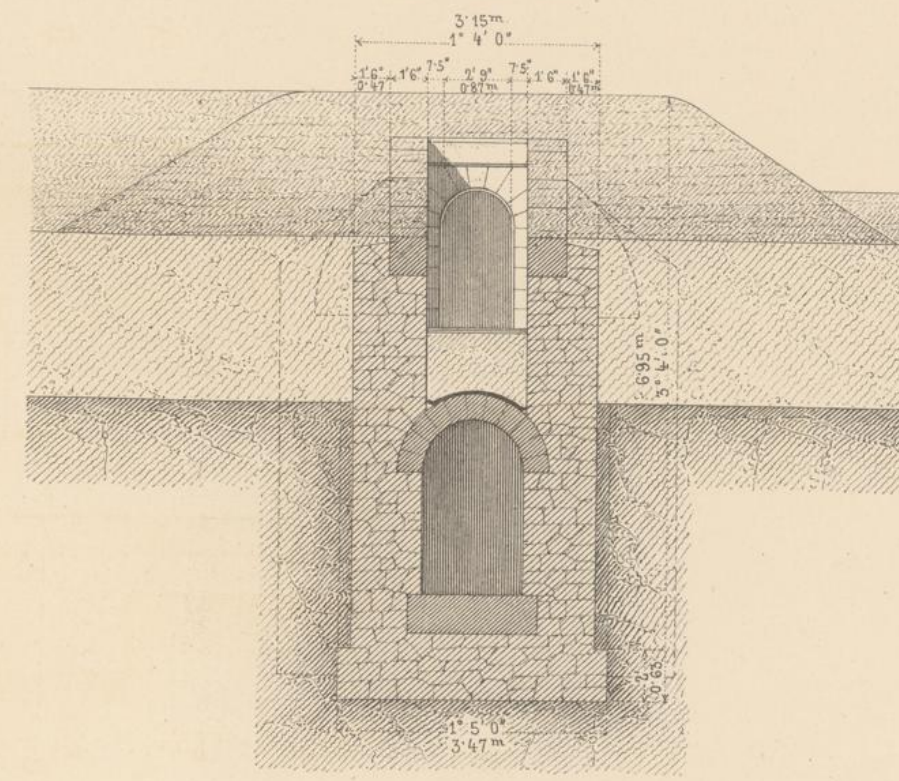
Schnitt CC.



Schnitt DD.



Schnitt EE.



Schnitt FF.

