

4.)

Hauptleitung Kaiserbrunn-Rosenhügel

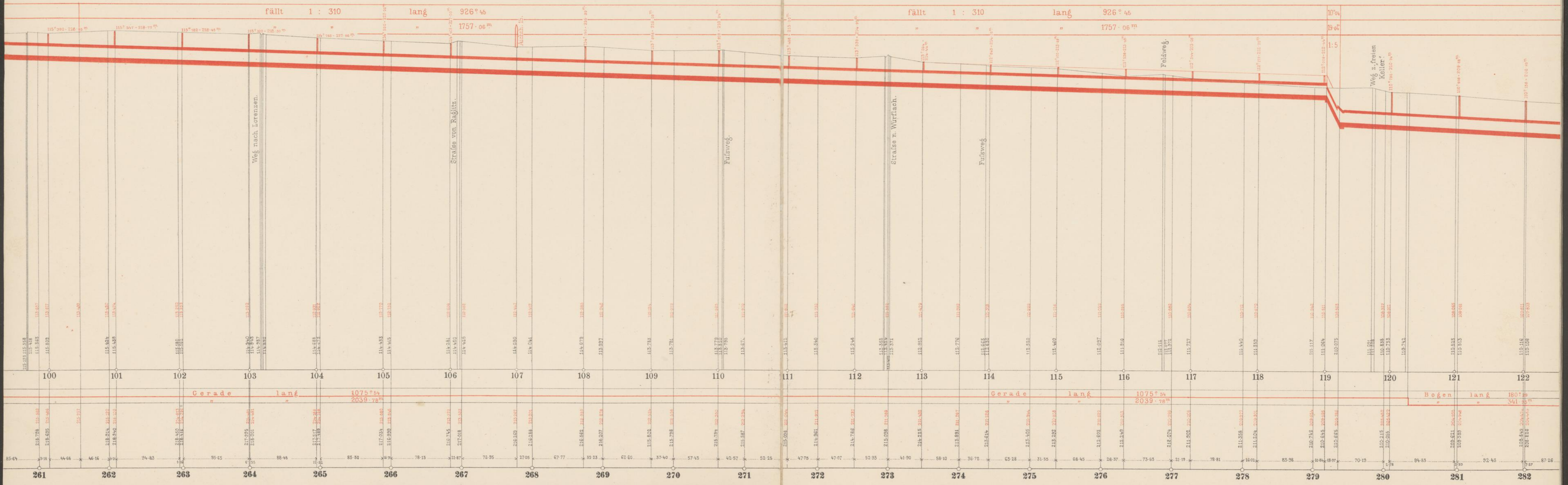
Rohrbach-Saubersdorf

Km. 26.0 - 34.8.



Gemeinde Neunkirchen.

Gemeinde Neunkirchen.





Gemeinde Mollram.

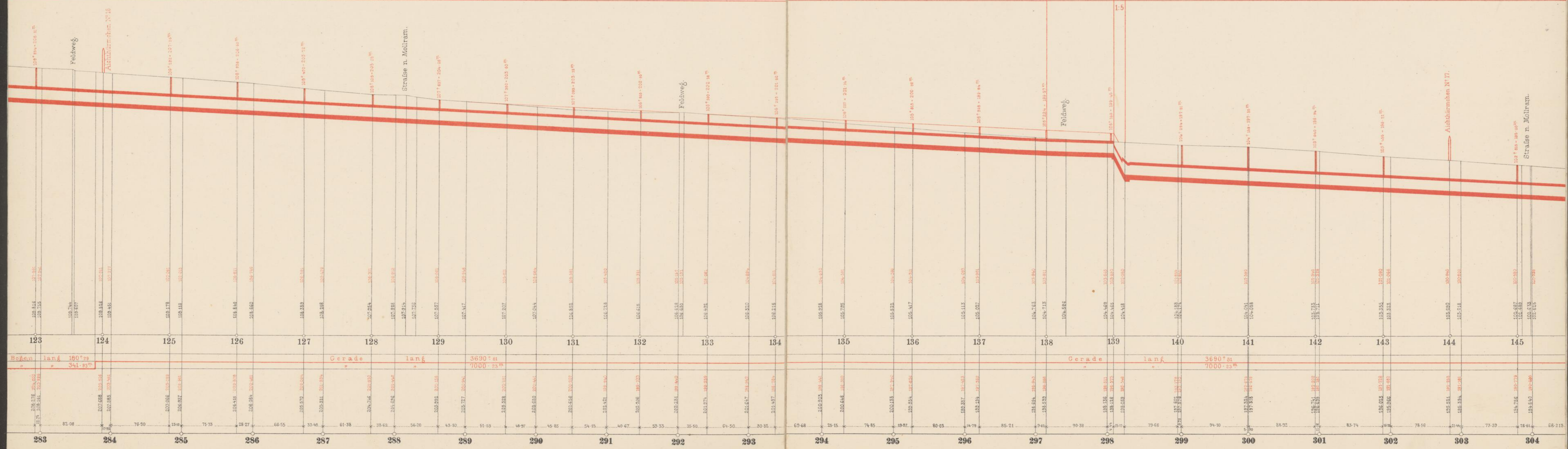
Gemeinde Mollram.

fällt 1 : 200 lang 938° 44
" " " 1779 · 81^m

fällt 1 : 200 lang 938° 44
" " " 1779 · 81^m

f. 1:310 lg. 50° 8' 8"
" " " 94·85 157

fällt 1 : 200 lang 742° 00
" " " 1407 · 25^m




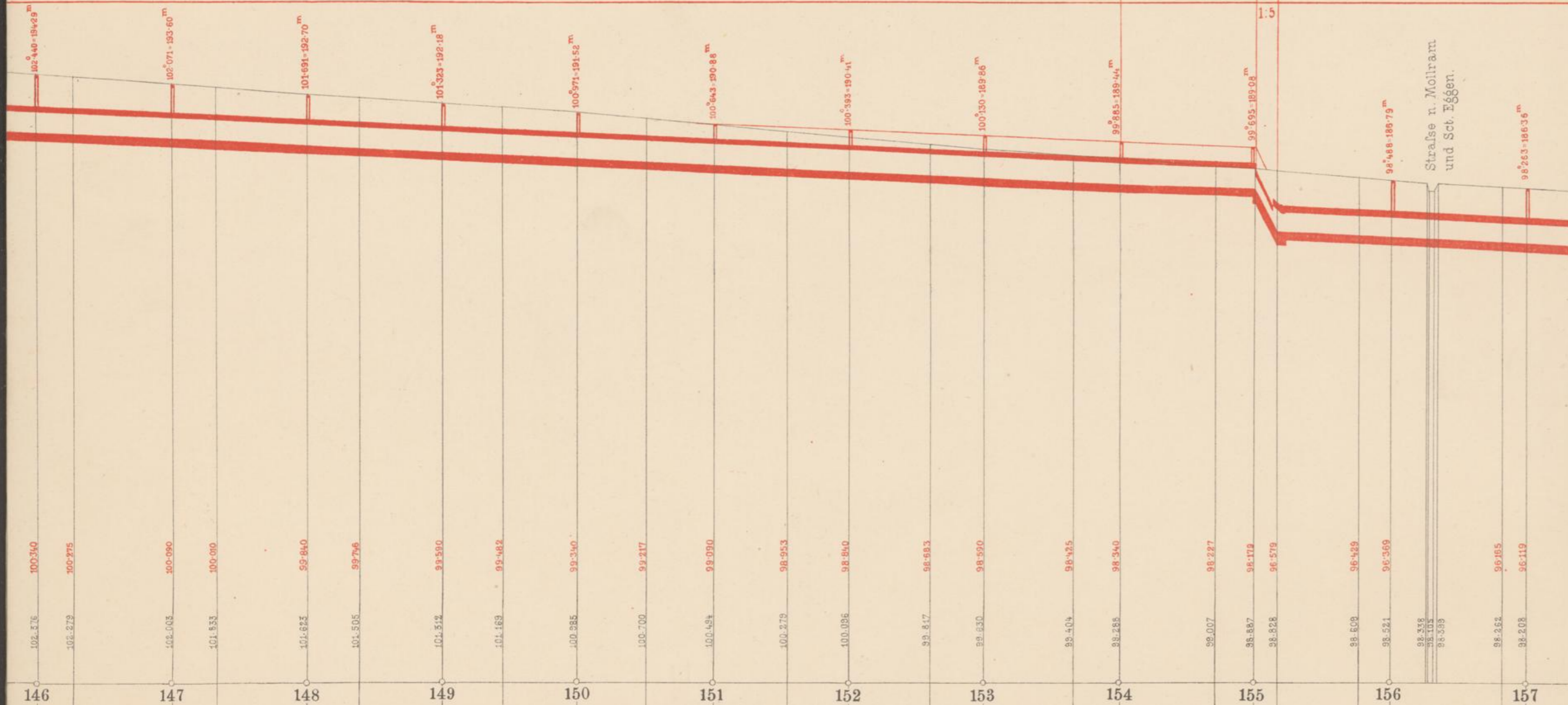
Gemeinde Mollram.



Gemeinde Neusiedel.


fällt 1 : 200 lang 742°00
 " " " " 1407.25^m
 f. 1:310 l. 50°0 8°0
 " " " " 94.83^m 15.5^m
 " " " " 1.5

fällt 1 : 200 lang 492°00
 " " " " 933.08^m
 f. 1:310 l. 50°0 10°0
 " " " " 94.83^m 18.9^m
 " " " " 1.5



Gerade lang 3690.81
 " " " " 7000.23^m

Gerade lang 3690.81
 " " " " 7000.23^m



Gemeinde Neusiedel



Gemeinde Saubersdorf

fällt 1 : 200 lang 490°00 f.1:310,lg.50°00 8°
 " " " 929.23^m " " " 94.83^m 15^m
 " " " " " 1.5

fällt 1 : 200 lang 592°00 f.1:310,lg.50°00 8° fällt 1:200 , lang 392°00
 " " " 1122.783^m " " " 94.83^m 15^m " " " 743.48^m
 " " " " " 1.5

